

ECC/EFDC LOCAL HIGHWAY PANEL MINUTES

Committee: ECC/EFDC Local Highways Panel **Date:** Thursday, 26 June 2014

Place: Committee Room 2, Civic Offices, High Street, Epping **Time:** 6.30 - 7.42 pm

Members Present: **County Councillors:**

Councillors Mrs V Metcalfe (Chairman), Mrs R Gadsby, A Jackson, Mrs V Metcalfe, Mrs M McEwen, C Pond and J M Whitehouse

District Councillors:

Councillors R Bassett, G Chambers, Mrs J Lea and L Mead

Other Councillors:

Apologies: Councillors J Knapman and P Keska

Officers Present: S G Hill (Assistant Director (Governance & Performance Management)), J Leither (Democratic Services Assistant), J Simmons (Highways Liaison Officer, ECC), D Sprunt (Principal Transportation Co-Ordinator - ECC) and K Shenton (Highways Liaison Officer, ECC) and Mike Row (ECC)

1. CHAIRMAN

The Chairman, Councillor Knapman had tendered his apologies for the meeting and had asked Councillor Mrs V Metcalfe to Chair the Meeting in his absence.

Councillor Metcalfe informed the Panel that the Portfolio Holder had requested a Vice-Chairman be appointed to the Panel. Councillor Metcalfe asked the Panel if anybody would like to assume that roll. Councillor Lea nominated Councillor Metcalfe and Councillor Gadsby seconded the nomination.

RESOLVED:

- (1) That Councillor Mrs V Metcalfe be elected Chairman for the duration of the meeting.
- (2) That Councillor Mrs V Metcalfe be appointed Vice Chairman of the Panel.

2. MINUTES

RESOLVED:

That the minutes of the meeting held on 28 April 2014 be taken as read and signed by the Chairman as a correct record.

3. SCHEMES APPROVED BY CABINET MEMBER

The Highways Liaison Officer (HLO) tabled scheme lists approved by the Cabinet Member at the meeting (attached).

RESOLVED:

That Members noted the approved schemes list.

4. POTENTIAL SCHEME LIST 2014-15

The Highways Liaison Officer (HLO) tabled updated scheme lists at the meeting (attached) and advised Members that all schemes coloured red in the RAG section would be deferred until further notice.

The HLO advised the Panel that the design and investigation costs for the top five Casualty Reduction Schemes across the district for the 2015/16 period would cost approximately £20,000 and she asked each division for £3,000 from their budget for this scheme.

Buckhurst Hill & Loughton South Division

Item 1 – LEPP132033 – Deferred until further notice.

Item 2 – LEPP002001 – Under review waiting for further information.

Item 3 and 5 – LEPP002007 – Agreed.

Chigwell & Loughton Broadway Division

The Chigwell & Loughton Broadway Division was not represented at the meeting but a request had been sent by County Councillor J Knapman for the panel to agree:

Item 9 – LEPP142002 – Agreed.

Epping & Theydon Bois Division

Item 13 – LEPP002003 – Agreed.

Loughton Central Division

Item 19 – LEPP132067 – Agreed.

Item 20 – LEPP142033 – Agreed.

Item 21 – LEPP132068 – Scheme validation ongoing.

Item 22 – LEPP148004 – Agreed.

Item 23 – LEPP145006 – Agreed.

North Weald & Nazeing Division

Item 28 – LEPP132057 – Agreed.

Item 29 – LEPP132062 – Validation team to re-evaluate PV² survey results.

Item 30 – LEPP132063 – HGV survey required to evaluate and identify the problem.

Item 31 – LEPP002005 – Agreed.

Ongar & Rural Division

Item 34 – LEPP132058 – Site to be monitored for speed survey.

Item 37 – LEPP142006 – Agreed.

- Item 38 – LEPP132036 – Agreed.
- Item 39 – LEPP132058 – No evidence of a parking issue, site to be monitored.
- Item 40 – LEPP143022 – Agreed.
- Item 41 – LEPP002011 – Agreed.
- Item 42 – LEPP148002 – Deferred until further investigations have taken place.
- Item 43 – LEPP148003 – Agreed.

Waltham Abbey Division

- Item 46 – LEPP132054 – Speed survey to be conducted.
- Item 47 – LEPP142034 – Speed survey to be conducted.
- Item 48 – LEPP142004 – Agreed.
- Item 50 – LEPP142003 – Agreed.

RESOLVED:

- (1) That Members agreed to fund the preliminary design and investigation costs for 2015/16 casualty reduction schemes.
- (2) That Members agreed schemes on the Proposed Scheme List for 2014/15.

5. ANY OTHER BUSINESS

Councillor Pond requested £7,500 for a new scheme a PRoW at Borders Lane to the Old Course at Rectory Lane.

Councillor Jackson requested the balance of the Capital Budget to go towards haunching and surface improvements which were being undertaken by ECC Highways Department at Netherhall Road, Nazeing.

Councillor Whitehouse requested that an amount of £5,000 be set aside for Scheme 15 – LEPP132021 for works to be carried out resulting from the outcome of the feasibility study.

The HLO advised that the budget for 2014/15 had now been allocated to schemes and she would be seeking the approval of the Cabinet Member.

AGREED:

That Members agreed the remainder of the budget be allocated to the schemes as listed above.

6. DATE OF NEXT MEETING

It was agreed that the next meeting would be held on Thursday 28 August 2014 at 6.00pm in Committee Room 2 at the Civic Offices, Epping Forest District Council.

CHAIRMAN

This page is intentionally left blank

ECC/Epping Forest District LHP - Capital Scheme Recommendations 2014-15 (Version 17)

Ref	Scheme code	Design code	Town	Location	Description	Budget	Recommend date	CM approved date	Expected complete	Status
BUCKHURST HILL & LOUGHTON SOUTH DIVISION										
Minor Schemes										
1	LEPP003003		Buckhurst Hill	Station Way near LUL Station , Buckhurst Hill	Detailed design of pedestrian crossing facility following feasibility study	£4,000	28.05.14	14.5.14		Awaits programming
Bus Stop Improvements										
2	LEPP145002		Loughton	Oakwood Hill adjacent to j/w South View, Loughton	Install new metal shelter at stop 150042016011	£5,500	28.05.14	14.5.14		Awaits programming
Total recommendations for BH & LS Division						£9,500				

ECC/Epping Forest District LHP - Capital Scheme Recommendations 2014-15 (Version 17)

Ref	Scheme code	Design code	Town	Location	Description	Budget	Recommend date	CM approved date	Expected complete	Status
9	CHIGWELL & LOUGHTON BROADWAY DIVISION									
Casualty Reduction Schemes										
3	LEPP141001		Loughton	A1168 Chigwell Lane j/w M11 northbound off-slip (M11 junction 5)	Preliminary design and investigation into junction improvements	£3,000	28.05.14	14.5.14		Awaits programming
Bus Stop Improvements										
4	LEPP145003		Chigwell	Opposite Brook Parade, High Road	New metal shelter with seating at bus stop 15001M379	£5,500	28.05.14	14.5.14		Awaits programming
Total recommendations for C&LB Division						£8,500				

ECC/Epping Forest District LHP - Capital Scheme Recommendations 2014-15 (Version 17)

Ref	Scheme code	Design code	Town	Location	Description	Budget	Recommend date	CM approved date	Expected complete	Status
EPHING & THEYDON BOIS DIVISION										
Minor Schemes										
5	LEPP006010		Epping	Ivy Chimneys, nr school	Signage / lights -"School 20 when lights show"	£3,700	28.05.14	14.5.14		Awaits programming
6	LEPP142007		Epping	Bury Lane and High Road	New school warning signs (including external light) for St John's School	£5,000	28.05.14	14.5.14		Awaits programming
7	LEPP142009		Epping	Hemnall Street and High Street	Feasibility study into new footway	£5,000	28.05.14	14.5.14		Awaits programming
8	LEPP142011		Epping	War Memorial, Lindsey Street	Change link road fronting War Memorial to footway and associated junction improvements at Lindsey Street/High Street	£35,000	28.05.14	14.5.14		Awaits programming
9	LEPP142010		Epping	Lindsey Street	VAS	£8,500	28.05.14	14.5.14		Awaits programming
Casualty Reduction Schemes										
10	LEPP141002		Theydon Bois	B172 Coppice Row (Wakes Arms RAB to Piercing Hill)	Preliminary design and investigation into signage improvements and cut back vegetation	£3,000	28.05.14	14.5.14		Awaits programming
Total recommendations for E&TB Division						£60,200				

ECC/Epping Forest District LHP - Capital Scheme Recommendations 2014-15 (Version 17)

Ref	Scheme code	Design code	Town	Location	Description	Budget	Recommend date	CM approved date	Expected complete	Status
∞										
LOUGHTON CENTRAL DIVISION										
Minor Schemes										
11	LEPP142015		Loughton	Alderton Hall Lane, south of Lindens	Bollards to prevent vehicles parking on verges	£3,000	28.05.14	14.5.14		Awaits programming
12	LEPP142016		Loughton	Staples Road/York Hill	Junction improvements and new metal gate	£10,000	28.05.14	14.5.14		Awaits programming
13	LEPP142013		Loughton	Cleland Path/Englands Lane	Dropped kerbs and tactile paving	£4,000	28.05.14	14.5.14		Awaits programming
14	LEPP142012		Loughton	A121 Church Hill j/w Kings Green/York Hill/Pump Lane	Improved weight limit signage at 3 locations	£15,000	28.05.14	14.5.14		Awaits programming
15	LEPP142013		Loughton	The Drive j/w A121	Improved cul-de-sac signage	£2,500	28.05.14	14.5.14		Awaits programming
16	LEPP142014		Loughton	Millsmead Way j/w Harwater Drive	Verge improvements to prevent vehicles causing damage	£10,000	28.05.14	14.5.14		Awaits programming
Public Rights of Way (PRoW) Schemes										
17	LEPP148004		Loughton	Shaftsbury Road to Forest Road	Surfacing improvements to PRoW	£15,000	28.05.14	4.5.14		Awaiting programming
Bus Stop Improvements										
18	LEPP145004		Loughton	The Lindens, Alderton Hall Lane	Bus cage and associated parking restriction at stop 42014003	£2,500	28.05.14	14.5.14		Awaiting programming
Casualty Reduction Schemes										
19	LEPP141003	TBC	Loughton	A121 Goldings Hill (Wakes Arms to Baldwins Hill)	Preliminary design and investigation into signage improvements and cut back vegetation	£3,000	28.05.14	14.5.14		Awaiting programming
Total recommendations for LC Division						£65,000				

ECC/Epping Forest District LHP - Capital Scheme Recommendations 2014-15 (Version 17)

Ref	Scheme code	Design code	Town	Location	Description	Budget	Recommend date	CM approved date	Expected complete	Status
NORTH WEALD & NAZEING DIVISION										
Minor Schemes										
20	LEPP142018		North Weald	Emberson Way outside library car park	Bollards to prevent vehicles parking on the verge	£2,000	28.05.14	14.5.14		Awaits programming
Public Rights of Way (PRoW) Schemes										
21	LEPP142019		Nazeing	Middle Street, Bumbles Green	Walkable verge to link PRoW FP59 to Bumbles Green	£13,830	28.05.14	14.5.14		Awaiting programming
Bus Stop Improvements										
22	LEPP145001		North Weald	The Talbot, High Road	New bus shelter - top up existing Sec 106 contribution	£3,000	28.05.14	14.4.15		Awaiting programming
Casualty Reduction Schemes										
23	LEPP141004		Nazeing	B181 Epping Road j/w Common Road	Preliminary design and investigation into junction improvements	£3,000	28.05.14	14.5.14		Awaiting programming
24	LEPP141005	TBC	Nazeing	Sedge Green j/w Dobbs Weir Road	Preliminary design and investigation into preventing parked vehicles obstructing sight lines.	£1,000	28.05.14	14.5.14		Awaiting programming
Total recommendations for NW & N Division						£22,830				

ECC/Epping Forest District LHP - Capital Scheme Recommendations 2014-15 (Version 17)

Ref	Scheme code	Design code	Town	Location	Description	Budget	Recommend date	CM approved date	Expected complete	Status
10										
ONGAR & RURAL DIVISION										
Minor Schemes										
25	LEPP142020		Ongar	Tawney Lane/Old London Road	Improved signage at negative camber on bend	£5,000	28.05.14	14.5.14		Awaiting programming
Public Rights of Way (PRoW) Schemes										
26	LEPP148001		Ongar	Loves Lane, Chipping Ongar	Surface improvements to PRoW FP03	£8,000	28.05.14	14.5.14		Awaiting programming
Bus Stop Improvements										
27	LEPP145005		Ongar	High Street nr station, Chipping Ongar	2 new metal shelters at stops IM428 and 21013003	£11,000	28.05.14	14.5.14		Awaiting programming
Total recommendations for O&R Division						£24,000				

ECC/Epping Forest District LHP - Capital Scheme Recommendations 2014-15 (Version 17)

Ref	Scheme code	Design code	Town	Location	Description	Budget	Recommend date	CM approved date	Expected complete	Status
WALTHAM ABBEY DIVISION										
Minor Schemes										
28	LEPP142021			Crooked Mile j/w SaxonWay /Monkswood Avenue	Improved cul-de-sac signage at 2 jnuctions	£5,000	28.05.14	14.5.14		Awaiting programming
29	LEPP142022			Margherita Road j/w Honey Lane	Improved cul-de-sac signage at1 jjunction	£2,500	28.05.14	14.5.14		Awaiting programming
30	LEPP002013			Crooked Mile near Saxon Way	Signal controlled crossing - phased approach to funding, final top up	£125,000	28.05.14	14.5.14		Awaiting programming
31	LEPP007005			A121/B194 Highbridge Street/Beaulieu Drive	Junction and signal improvements	£39,600	28.05.14	14.5.14		Awaiting programming
Total recommendations for WA Division						£172,100				

Recommendations for all divisions	£362,130
--	-----------------

ECC/Epping Forest District LHP - Capital Scheme Recommendations 2014-15 (Version 17)

Ref	Scheme code	Design code	Town	Location	Description	Budget	Recommend date	CM approved date	Expected complete	Status
-----	-------------	-------------	------	----------	-------------	--------	----------------	------------------	-------------------	--------

12

2014/15 Recommendtaions Summary	
Division	Total Scheme Costs
Buckhurst Hill & Loughton South	£9,500
Chigwell & Loughton Broadway	£8,500
Epping & Theydon Bois	£60,200
Loughton Central	£65,000
North Weald & Nazeing	£22,830
Ongar & Rural	£24,000
Waltham Abbey	£172,100
	£362,130

ECC/Epping Forest District LHP - Revenue Scheme Recommendations 2014-15 (Version 17)

Ref	Scheme code	Design code	Town	Location	Description	Budget	Recommend date	CM approved date	Expected complete	Status
BUCKHURST HILL & LOUGHTON SOUTH DIVISION										
Minor Schemes										
	LEPP142025		Loughton	A121 High Road (nr Upper Park/Meadow Road)	One automatic traffic count (seven day speed/volume survey) to feed into validation process	£210	28.04.14	14.05.14		Awaits programming
Total recommendations for BH & L Division						£210				
CHIGWELL & LOUGHTON BROADWAY DIVISION										
Total recommendations for C&LB Division						£0				
EPHING & THEYDON BOIS DIVISION										
Minor Schemes										
	LEPP142008		Epping	Bury Lane	Two automatic traffic counts (seven day speed/volume) to feed into validation of change in speed limit 40mph to 30mph	£420	28.4.14	14.5.14		Awaits programming
Total recommendations for E&TB Division						£420				
LOUGHTON CENTRAL DIVISION										
Total recommendations for LC Division						£0				
NORTH WEALD & NAZEING DIVISION										
Minor Schemes										
	LEPP142024		Bumbles Green	Nazeing Common (nr Belchers Lane)	One automatic traffic count (seven day speed/volume) to feed into validation process	£210	28.04.14	14.05.14		Awaits programming
	LEPP142023		Bumbles Green	Waltham Road (nr Allmains Close)	One automatic traffic count (seven day speed/volume) to feed into validation process	£210	28.04.14	14.05.14		Awaits programming
3	Total recommendations for NW & N Division					£420				

ECC/Epping Forest District LHP - Revenue Scheme Recommendations 2014-15 (Version 17)

Ref	Scheme code	Design code	Town	Location	Description	Budget	Recommend date	CM approved date	Expected complete	Status
ONGAR & RURAL DIVISION										
Total recommendations for O&R Division						£0				
WALTHAM ABBEY DIVISION										
Minor Schemes										
	LEPP142026		Waltham Abbey	Woodridden Hill (nr 1 Rose Cottage)	One automatic traffic count (seven days speed/volume survey) to feed into validation process	£210	28.04.14	14.05.14		Awaits programming
Total recommendations for WA Division						£210				

Recommendations for all divisions	£1,260
-----------------------------------	---------------

ECC/Epping Forest District LHP - Proposed Scheme List 2014-15 (Version 17)

Ref No.	Scheme code	NEW	Town	Location	Description	Est. Budget	Requested date if known	Requested by	RAG	Status
BUCKHURST HILL & LOUGHTON SOUTH DIVISION										
BH&LS - Minor Schemes										
1	LEPP132033		Loughton	Parndon House, Valley Hill	Cars parked on verge causing damage. Investigate laybys or measures to restrict parking on frontages	£4,000	July 2013	Cllr	Green	Option for £4k feasibility study for laybys and or frontings to verges. Div. Member to discuss with town Cllr. NOTE; to improve the footway here and alleviated the problem would cost in excess of £100K
2	LEPP002001	2012/13	Buckhurst Hill	Roding Lane, Palmerston Rd/ Loughton Lane, Albert Rd	Pedestrian facilities at signal junction - Feasibility Study		June 2014	Cllr		Completed report sent to Cllrs 28.10.13. Works to enhance giveway and junction functionality est. +£7k. Rec. 21.11.13. CM approved 3.12.13. D&C advise the brief did not require an assessment into the need for existing one way on Westbury Rd. The wider impacts or removing the one way would need to be investigated by Transport Planning. AWAITS- still under review
3	LEPP002007	2012/13	Buckhurst Hill	Farm Way/Forest Edge/Station Way	Raised table at junction following feasibility study		June 2014	Cllr		Final costing in excess of that originally proposed. A top up is requested for this to continue
4	LEPP132046	2013/14	Buckhurst Hill	Albert Road nr j/w Lower Queen's Road	DESIGN-pre school at St Stephens Church on Lower Queens Road. Concerns about pedestrian safety on the footway. Estimated cost £2,500 des/sup £500	£2,000	June 2014	Cllr	Green	additional top up required for installation of bollards. Panel has already funded £500
5	LEPP002007	DC1644	Buckhurst Hill	Farm Way/Forest Edge/Station Way	Raised table at junction following feasibility study.	£12,700	28.1.13	30/06/14	Green	Panel recommended £62,300 originally. Top up now required of £12,700
						£18,700				
BH & LS Casualty Reduction Schemes										
6		NEW	Epping Forest	Sites yet to be determined	Preliminary design & investigation costs for 2015/16 casualty reduction sites	£3,000	Jun-14	CR	Green	Preliminary design and investigation costs for 2015/16 casualty reduction sites for a potential 5 sites at approx. £4,000 each.
						£3,000				
TOTAL FOR BUCKHURST HIL & LOUGHTON SOUTH						£21,700				

ECC/Epping Forest District LHP - Proposed Scheme List 2014-15 (Version 17)

Ref No.	Scheme code	NEW	Town	Location	Description	Est. Budget	Requested date if known	Requested by	RAG	Status
CHIGWELL & LOUGHTON BROADWAY DIVISION										
C&LB - Minor Schemes										
7	LEPP132060		Loughton	Ibbetson Path j/w Westall Rd	Install no entry from Westall Rd 7.30-9.30 am to prevent morning rat run		Nov 2013	Cllr JK	Red	Possibly shared with LC. Validation shows against policy. Also, any restrictions along Ibbetson Path would require an area wide review of the highway network.
8	LEPP132061		Chigwell	Forest Lane j/w Manor Rd B173	Install no entry from Manor Rd 7.30-9.30 am to prevent morning rat run and traffic shooting across from New Forest Lane		Nov 2013	Cllr JK	Red	Not within policy. We are unable to restrict traffic using this road in this way.
9	LEPP142002		Chigwell	Vicarage Lane j/w Manor Road	Junction improvements	£118,000		Cllr JK	Green	This is the scheme resulting from Feasibility Study under LEPP002015
						£118,000				
C&LB - Casualty Reduction										
10	LEPP141006	NEW	Epping Forest	Sites yet to be determined	Preliminary design & investigation costs for 2015/16 casualty reduction sites	£3,000	Jun-14	CR	Green	Preliminary design and investigation costs for 2015/16 casualty reduction sites for a potential 5 sites at approx. £4,000 each.
						£3,000				
TOTAL FOR CHIGWELL & LOUGHTON BROADWAY						£121,000				

ECC/Epping Forest District LHP - Proposed Scheme List 2014-15 (Version 17)

Ref No.	Scheme code	NEW	Town	Location	Description	Est. Budget	Requested date if known	Requested by	RAG	Status
EPPING & THEYDON BOIS DIVISION										
E&TB - Minor Schemes										
11	LEPP132064		Epping	Theydon Road	Properties on a bend with limited visibility. Residents at Holly cottages having problems accessing their properties			Cllr JW	Red	Extending speed limit rejected. Against policy. Cllr to consider redefining problem
12	LEPP132049		Epping	Bury Lane, Epping	St Johns School has relocated (Sept 2013). For the existing 40 to be reduced to 30 (Highfield Green to the cemetery)		Sept 2013	School	Green	Scheme validation process requires two speed surveys which were recommended for funding at the last panel meeting.
13	LEPP002003	2012/13	Epping	B1393 High Road/Theydon Road	Junction improvement (tailbacks in all directions) - investigation into timings and lines.	£3,000	June 2014	Cllr	Green	Detailed design is recommended to determine if junction widening can be carried out with regard to cost, road safety, constructability and works impact.
14	LEPP132020	DC1811	Epping	Bower Hill at bridge	Feasibility study, prelim. designs & costings - safety measures for pedestrians - raised kerb & lining		6.6.13	25.6.13		Feasibility study ongoing, awaiting indicative costs from Design & Consultancy Team before presenting to panel.
15	LEPP132021	DC1787	Theydon Bois	B172 Abridge Rd	Feasibility study, prelim. designs & costings to assess speed reduction options		6.6.13	25.6.13		Feasibility study ongoing, awaiting indicative costs from Design & Consultancy Team before presenting to panel.
16	LEPP132022	DC1782	Fiddlers Hamlet	Mount Rd junction Coopersale St	Detailed design & costings - road markings and ghost island to define junction		6.6.13	25.6.13		Feasibility study ongoing, awaiting indicative costs from Design & Consultancy Team before presenting to panel.
						£3,000				
E&TB - Casualty Reduction Schemes										
17		NEW	Epping Forest	Sites yet to be determined	Preliminary design & investigation costs for 2015/16 casualty reduction sites	£3,000	Jun-14	CR	Green	Preliminary design and investigation costs for 2015/16 casualty reduction sites for a potential 5 sites at approx. £4,000 each.
						£3,000				
TOTAL FOR EPPING & THEYDON BOIS DIVISION						£6,000				

ECC/Epping Forest District LHP - Proposed Scheme List 2014-15 (Version 17)

Ref No.	Scheme code	NEW	Town	Location	Description	Est. Budget	Requested date if known	Requested by	RAG	Status
LOUGHTON CENTRAL DIVISION										
LC - Minor Schemes										
18	LEPP132060		Loughton	Ibbetson Path j/w Westall Rd	Install no entry from Westall Rd 7.30-9.30 am to prevent morning rat run		Nov 2013	Cllr JK	Red	Possibly shared with LC. Validation shows against policy. Also, any restrictions along Ibbetson Path would require an area wide review of the highway network.
19	LEPP132067		Loughton	Brook road j/w Alderton Hill	Vehicles having difficulty exiting Brook Road on to Alderton Hill				Amber	The new mini roundabout going in at Alderton Hill jw Borders Lane may affect traffic movement patterns in the area – recommend speed surveys carried out after the new mini has been in for a while.
20	LEPP142033		Loughton	Traps Hill	Staggered junction is the site of collisions. Can we investigate double mini roundabout.	£3,000	May 2014	Cllr CP	Amber	Traps Hill is a PR2 and the others are local roads. Would be contrary to Traffic Management Strategy to give priority to local roads over a PR2. If progression is requested, traffic counts will be required on all arms and modelling to consider all impacts. Possible feasibility study can be undertaken to assess any further measures.
21	LEPP132068		Loughton	Bushfields j/w Colson Road	Junction improvements					Scheme validation ongoing.
						£3,000				
LC PRoW										
22	LEPP148004		Loughton	Shaftsbury to Forest Road	Surfacing improvements to PRoW	£10,000	Jun-14	Cllr CP	Green	Panel have previously recommended £15,000. We are advised top up required £10,000
						£10,000				

ECC/Epping Forest District LHP - Proposed Scheme List 2014-15 (Version 17)

Ref No.	Scheme code	NEW	Town	Location	Description	Est. Budget	Requested date if known	Requested by	RAG	Status
LC Bus Stops										
23	LEPP145006	NEW	Loughton	A121 Church Hill nr 77	Metal bus shelter	£5,500	May-14	Cllr CP	Green	Shelter can only go in without sides and seater due to restricted footway width.
						£5,500				
LC Casualty Reduction Schemes										
24		NEW	Epping Forest	Sites yet to be determined	Preliminary design & investigation costs for 2015/16 casualty reduction sites	£3,000	Jun-14	CR	Green	Preliminary design and investigation costs for 2015/16 casualty reduction sites for a potential 5 sites at approx. £4,000 each.
						£3,000				
TOTAL FOR LOUGHTON CENTRAL DIVISION						£21,500				

ECC/Epping Forest District LHP - Proposed Scheme List 2014-15 (Version 17)

Ref No.	Scheme code	NEW	Town	Location	Description	Est. Budget	Requested date if known	Requested by	RAG	Status
NORTH WEALD & NAZEING DIVISION										
NW&N - Minor Schemes										
25	TBC		Nazeing/ Bumbles Green	Back Lane j/w Nazeing Common	Junction Improvements. Due to the speed of vehicles along Nazeing Common they feel that there is insufficient time for vehicles to pull out of Back Lane safely.			Cllr RB	Red	Scheme validated - recommendation not to proceed with scheme no accident history could cause extra signage. Speed survey Sept 2013 - results 47-49mph in 60. Cllrs to consider.
26	LEPP132056		Nazeing	North St, Pecks Hill, Sedge Green.	Solutions to speeding concerns and volume HGV flouting weight limit. Request for Speed Reduction / HGV Prevention / VAS		Nov 2013	Cllr RB	Amber	Speed survey ordered on North St just south of Lake Rd. Sent for validation. More information required on HGV movements from Parish.
27	LEPP132055		Nazeing	Middle St (30mph) near Hoe Lane, EN9 2LG	Speeding concerns at accident black spot - request for speed reduction / traffic calming / VAS		Nov 2013	Cllr RB	Amber	Speed survey ordered. Sent for validation. Speed data does not meet criteria fro VAS. Validation team asked to re evaluate.
28	LEPP132057	NEW	Roydon	Epping Rd	On behalf of blind/partially sighted resident request for 2 blind/disabled person warning signs and 2 slow roundels on road	£700	June 2014	Essex Cares/ Parish	Green	Results of validation.' Vulnerable persons' signage is restricted to sites where there are numbers of slow pedestrians likely to cross. This does not apply and it is suggested 'slow' road markings on the carriageway 50m either side of the property.
29	LEPP132062	NEW	Nazeing	Nazeingbury Parade, Nazeing Road	Parking on carriageway causing congestion/safety issues			Cllr		Validation advises that query is sent to Parking Partnership. June 2014 - Request to re evaluate in conjunction with potential pedestrian crossing.
30	LEPP132063		Nazeing	Park Fields and Low Hill Road	Goods Vehicles from B181Epping Road contravening width restriction and accessing Low Hill Road to access Lower Nazeing. They then then have to turn around on Park Fields and cause damage.	£500 HGV survey	Jan 2014	District Cllr	Green	Propose renew 1 sign and additional sign in Low Hill Road and installation of 8 bell bollards to prevent over running. £10,000, but HGV Survey is required to evaluate and identify extent of issue – Estimated preliminary cost £500.

ECC/Epping Forest District LHP - Proposed Scheme List 2014-15 (Version 17)

Ref No.	Scheme code	NEW	Town	Location	Description	Est. Budget	Requested date if known	Requested by	RAG	Status	
31	LEPP002005		Nazeing	St Leonards Road	Village gateway and repositioning of VAS	£5,000	June 2014		Green	Panel have already recommended £15,000 to scheme. Top up required £5,000	
						£6,200					
NW&N - Casualty Reduction Schemes											
32		NEW	Epping Forest	Sites yet to be determined	Preliminary design & investigation costs for 2015/16 casualty reduction sites	£3,000	Jun-14	CR	Green	Preliminary design and investigation costs for 2015/16 casualty reduction sites for a potential 5 sites at approx. £4,000 each.	
						£3,000					
TOTAL FOR NW & N DIVISION						£9,200					

ECC/Epping Forest District LHP - Proposed Scheme List 2014-15 (Version 17)

Ref No.	Scheme code	NEW	Town	Location	Description	Est. Budget	Requested date if known	Requested by	RAG	Status
ONGAR & RURAL DIVISION										
O&R - Minor Schemes										
33	TBC		Stapleford Abbots	B172, Abridge and Stapleford Abbots	Removal of weight restriction. Why needs defining.			Historic scheme list	Red	Likely lead to rat running of London traffic towards the A414 via Ongar. Also the Police cannot enforce the weight restriction on Hook Lane owing to the signage. Officers have looked at the signage and it can not be signed any differently. ECC Legal Department have looked at the TRO and it appears that old Epping TRO needs to be amended to enable enforcement. Awaiting freight management strategy. Cllrs to consider archiving
34	LEPP132035		Stanford Rivers	A113 London Road j/w Shonks Mill Road	Junction improvements. Accidents occur at this location			Parish Council/ Cllr PK	Green	Summer 2013 - VALIDATION - rejected request. A113 is a Priority Route - to reduce the speed limit would be against policy and would require sign-off by Cabinet Member. request. Junction improvements deemed not necessary. HLO to send for re-validation to assess measures to calm traffic/ advance warnings from Ongar coming over the brow. e.g. junction ahead VAS. Validation submitted 19.12.13. NOTE; validated 08/02/14 suggest speed survey to see if suitable for a VAS. To revenue cost £210
35	TBC		Ongar	Greensted Road, Chipping Ongar	Two VAS / speed reduction to 30mph			Parish Council	Amber	VAS subject to suitable locations being found. On hold pending effectiveness of forthcoming school flashing signs scheme
36	LEPP142033		High Ongar	A414 Chelmsford Road	Safety review. Accidents at Milestones. Needs defining.			Parish Council		Awaiting scheme validation
37	LEPP142006		High Ongar	Mill Lane	Relocate Not suitable for HGV's sign to Hallsford Bridge Road.	£2,000		Parish Council	Green	To relocate sign £1,000 and amend TRO £1,000
38	LEPP132036		Ongar	117 High St, Jasmine House	Cars park on pavement close to entrance of 117 High St, restricting access. Investigate feasibility of bollards either side of entrance	£2,500	July 2013	Cllr PK	Green	Scheme Validated 27/01/14 - four cast iron bollards to match existing, two o/s 117 and two O/s Post Office. Could displace parking further down road.
39	LEPP132058		Fyfield	Brickyards layby, Dunmow Rd, CM5 0NW	Request for white lining and signage to prevent lorries etc parking over runways to properties and blocking exit/access		Nov 2013	Cllr MMc	Amber	Scheme validated 22/04/14. There is no evidence of a parking issue, however any obstruction of the highway is a police enforcement matter. Suggest maintenance issue for existing markings. Site to be monitored.

ECC/Epping Forest District LHP - Proposed Scheme List 2014-15 (Version 17)

Ref No.	Scheme code	NEW	Town	Location	Description	Est. Budget	Requested date if known	Requested by	RAG	Status
40	LEPP143022		Norton Heath	Rookery Road nr j/w A414 Chelmsford Road	HGVs parking on verge	£2,000	June 2014	Cllr MMc	Green	Installation of bollards on verge.
41	LEPP002011		Matching Green	Little Laver Road j/w Watery Lane	Drainage improvement	£10,700	June 2014	Cllr MMc	Green	Gullies/kerbing with signs and lines.
						£17,200				
O&R - Public Rights of Way										
42	LEPP148002	New	Ongar	PRoW Byway 28 - Curtis Mill Lane, Stapleford Abbots	Surface/drainage improvements over 1300m	£119,616	March 2014	PRoW team	Green	New price of £119,616 Possible phased approach to work being considered.
43	LEPP148003	New	Ongar	PRoW Byway 1 - North Lane, Moreton	Surface/drainage improvements over 1000m	£50,000	April 2014	PRoW team	Green	Supported by PRoW team, heavily used PRoW.
						£169,616				
O&R - Casualty Reduction Schemes										
44		NEW	Epping Forest	Sites yet to be determined	Preliminary design & investigation costs for 2015/16 casualty reduction sites	£3,000	Jun-14	CR	Green	Preliminary design and investigation costs for 2015/16 casualty reduction sites for a potential 5 sites at approx. £4,000 each.
						£3,000				
TOTAL FOR ONGAR & RURAL DIVISION						£189,816				

ECC/Epping Forest District LHP - Proposed Scheme List 2014-15 (Version 17)

Ref No.	Scheme code	NEW	Town	Location	Description	Est. Budget	Requested date if known	Requested by	RAG	Status
WALTHAM ABBEY DIVISION										
WA - Minor Schemes										
45	LEPP142026		Waltham Abbey	Honey Lane (east of Wood Green Road), Waltham Abbey	Difficult to cross road/Speeding. Speed Control Measures. On PR2 40 mph road - limited frontages several sections. Suggestions for footpath & VAS			Cllrs		Scheme validation awaiting results of speed survey
46	LEPP132054		Waltham Abbey	Crooked Mile (B194), from junction of Waltham Rd - Marsh Hill & St Leonards Rd to Waltham Abbey	Reduce limit to 40 mph. B194, according to Cllrs, is 50 mph and there have been numerous accidents. (Google shows 60 and 40 as one enters WA but this might have changed since Google mapped it in 2009). PR1 route. PICs in last 3 years: 16 slight 8 serious 1 fatal		Sept 2013	Cllr JL	Green	Scheme validated 08/02/14. New speed limit is already in situ and needs to bed in for 12 months. Crooked Mile has a higher than average daily flow and as a result has higher than average collision data. We can carry out speed survey along the route, suggest £900 costs revenue.
47	LEPP142034		Waltham Abbey	Parklands approaching the B194 roundabout	VAS		Sept 2013	Cllrs	Green	Speed survey required at £210 Revenue
48	LEPP142004	NEW	Waltham Abbey	outside 28-30 Cooked Mile	Access road to garages frequently blocked	£750	June 2014	Cllr JL	Green	Keep Clear road markings - there will be ongoing maintenance implications.
49	LEPP142005	NEW	Waltham Abbey	Outside Wheatsheaf PH Crooked Mile	Vehicles parking on footway.		June 2014	Cllr JL	Red	May be considered by Parking Partnership for restrictions. Bollards not practical option as would require 30 over 100m length restricting footway width. Informal consultation with residents would be required.
50	LEPP142003	NEW	Waltham Abbey	Crooked Mile j/w Sun Street	Pedestrian phase for permanent signals/vehicles obstructing turning into Monkwood Avenue	£750 (keep clear road marking)	June 2014	Cllr JL	Green	Pedestrian phase would require £900 PV2 survey revenue cost. Potential cost of signalised crossing approx £100,000. Keep clear road markings could be put down on Crooked Mile to allow vehicles to turn into Monkwood Ave.
						£1,500				





ECC/Epping Forest District LHP - Proposed Scheme List 2014-15 (Version 17)

Ref No.	Scheme code	NEW	Town	Location	Description	Est. Budget	Requested date if known	Requested by	RAG	Status	
WA Casualty Reduction Schemes											
51		NEW	Epping Forest	Sites yet to be determined	Preliminary design & investigation costs for 2015/16 casualty reduction sites	£3,000	Jun-14	CR	Green	Preliminary design and investigation costs for 2015/16 casualty reduction sites for a potential 5 sites at approx. £4,000 each.	
						£3,000					
TOTAL FOR WALTHAM ABBEY DIVISION						£4,500					

ECC/Epping Forest District LHP - Proposed Scheme List 2014-15 (Version 17)

Ref No.	Scheme code	NEW	Town	Location	Description	Est. Budget	Requested date if known	Requested by	RAG	Status
---------	-------------	-----	------	----------	-------------	-------------	-------------------------	--------------	-----	--------

Potential Schemes Summary			
Division	Scheme		Total Scheme Costs
	Type	Cost	
Buckhurst Hill & Loughton South	Minor	£18,700	£21,700
	Casualty Reduction	£3,000	
Chigwell & Loughton Broadway	Minor	£118,000	£121,000
	Casualty Reduction	£3,000	
Epping & Theydon Bois	Minor Schemes	£3,000	£6,000
	Casualty Reduction	£3,000	
Loughton Central	Minor	£3,000	£21,500
	Bus Stop Improvements	£5,500	
	PRoW	£10,000	
	Casualty Reduction	£3,000	
North Weald & Nazeing	Minor	£6,200	£9,200
	Casualty Reduction	£3,000	
Ongar & Rural	Minor	£17,200	£189,816
	PRoW	£169,616	
	Casualty Reduction	£3,000	
Waltham Abbey	Minor	£1,500	£4,500
	Casualty Reduction	£3,000	
Total for Epping Forest District			£373,716

- | | | | |
|--|------------------------------|-----|--|
|  | new info | HLO | Highways Liaison Officer |
|  | meets policy | PIC | Personal Injury Collisions |
|  | requires further information | VAS | Vehicle Activated Sign |
|  | against policy | SID | Speed Indicator Device |
| CM | Cabinet Member | EH | Essex Highways |
| TRO | Traffic Regulation Order | ITS | Integrated Traffic Systems & Congestion Team |
| D&C | Design & Consultancy | PT | Passenger Transport |

Minute Item 5

Potential Schemes Summary			
Division	Scheme		Total Scheme Costs
	Type	Cost	
Buckhurst Hill & Loughton South	Minor	£14,700	£17,700
	Casualty Reduction	£3,000	
	Bus Stop Improvements		
Chigwell & Loughton Broadway	Minor	£118,000	£121,000
	Casualty Reduction	£3,000	
	Bus Stop Improvements		
Epping & Theydon Bois	Minor Schemes	£8,000	£11,000
	Casualty Reduction	£3,000	
Loughton Central	Minor	£6,000	£32,000
	Bus Stop Improvements	£5,500	
	ProW	£17,500	
	Casualty Reduction	£3,000	
North Weald & Nazeing	Minor	£78,020	£81,020
	Bus Stop Improvements		
	Casualty Reduction	£3,000	
Ongar & Rural	Minor	£17,200	£70,200
	Casualty Reduction	£3,000	
	Bus Stop Improvements		
	ProW	£50,000	
Waltham Abbey	Casualty Reduction	£3,000	£4,500
	Minor	£1,500	
Total for Epping Forest District			£337,420

This page is intentionally left blank